



# K. S. R. M. COLLEGE OF ENGINEERING

(UGC-AUTONOMOUS)

Kadapa, Andhra Pradesh, India – 516 005


Approved by AICTE, New Delhi & Affiliated to JNTUA, Ananthapuramu.

An ISO 14001:2004 & 9001:2015 Certified Institution



## 7.1.7 – Divyangjan-Friendly and Barrier-Free Environment Photos –

### Ramps / Lifts –



FQH8-84G, Krishnapuram, Andhra Pradesh 516003, India  
Latitude 14.478171° Longitude 78.765620°

LOCAL 14:44:16 GMT 09:14:16 WEDNESDAY 30.11.2022 ALTITUDE 49 METER

**At Main Block**



Compute Science and Civil Engineering, KSRM Hostel Rd, Andhra Pradesh 516003, India  
Latitude 14.477838° Longitude 78.765314°

LOCAL 10:32:16 GMT 05:02:16 WEDNESDAY 30.11.2022 ALTITUDE 49 METER

**At Civil Engineering Block**



FQH6+258, KSRM Hostel Rd, Kadapa, Andhra Pradesh 516003, India  
Latitude 14.477579° Longitude 78.765464°

LOCAL 10:33:08 GMT 05:03:08 WEDNESDAY 30.11.2022 ALTITUDE 49 METER


**At Central Library**



Mechanics Engineering Block, KSRM Hostel Rd, Kadapa, Andhra Pradesh 516003, India  
Latitude 14.476811° Longitude 78.766295°

LOCAL 11:50:46 GMT 05:30:46 WEDNESDAY 30.11.2022 ALTITUDE 49 METER

**At Mechanical Engineering Block**



FQH6+2HQ, Kadapa, Andhra Pradesh 516003, India  
Latitude 14.477557° Longitude 78.766348°

LOCAL 11:26:41 GMT 05:56:41 WEDNESDAY 30.11.2022 ALTITUDE 50 METER

**At CRI Block (PG Block)**



FQO8+W5F, Krishnapuram, Andhra Pradesh 516003, India  
Latitude 14.476572° Longitude 78.765598°

LOCAL 13:44:56 GMT 08:14:56 WEDNESDAY 30.11.2022 ALTITUDE 49 METER

**At Silver Jubilee Block**

V. S. S. Murthy  
Principal

/kasmce.ac.in

Follow Us:



/kasmceofficial  
K.S.R.M. COLLEGE OF ENGINEERING  
KADAPA-516005, (A.P.)



# K. S. R. M. COLLEGE OF ENGINEERING

(UGC-AUTONOMOUS)

Kadapa, Andhra Pradesh, India – 516 005

Approved by AICTE, New Delhi & Affiliated to JNTUA, Ananthapuramu.

An ISO 14001:2004 & 9001:2015 Certified Institution



## Divyangjan – Friendly Washrooms –




FQH8+2HQ, Kadapa, Andhra Pradesh 516003, India

Latitude 14.477340° Longitude 78.766623°

LOCAL 09:35:21 GMT 04:05:21 TUESDAY 12.27.2022 ALTITUDE 50 METER

## Signage – Sign Board near Physical Education Department




K.S.R.M Administration Building, KSRM Hostel Rd, Andhra Pradesh 516003, India

Latitude 14.477970° Longitude 78.765407°

LOCAL 11:45:25 GMT 06:15:25 WEDNESDAY 30.11.2022 ALTITUDE 49 METER

## Provision for Enquiry and Information –



K.S.R.M Administration Building, KSRM Hostel Rd, Andhra Pradesh 516003, India

Latitude 14.477911° Longitude 78.765735°

LOCAL 11:42:14 GMT 06:12:14 WEDNESDAY 30.11.2022 ALTITUDE 49 METER

## Staff at Help Desk to Assist the Visitors

*V. S. S. Mm/h*  
**Principal**

/kasmce.ac.in

Follow Us:



/kasmceofficial

**PRINCIPAL**  
**K.S.R.M. COLLEGE OF ENGINEERING**  
**KADAPA-516005, (A.P.)**



# K. S. R. M. COLLEGE OF ENGINEERING

(UGC-AUTONOMOUS)

Kadapa, Andhra Pradesh, India – 516 005

Approved by AICTE, New Delhi & Affiliated to JNTUA, Ananthapuramu.

An ISO 14001:2004 & 9001:2015 Certified Institution



## Human Assistance –



K.S.R.M. Administration Building, KSRM Hostel Rd, Andhra Pradesh 516003, India  
Latitude 14.477688° Longitude 78.765804°  
LOCAL 09:40:26 GMT 04:10:26 MONDAY 02.08.2021 ALTITUDE 54 METER

**Helper taking the Physically Handicaped Student to the Examination**



FQ08-W07, Kistnapuram, Andhra Pradesh 516003, India  
Latitude 14.477236° Longitude 78.765534°  
LOCAL 11:29:09 GMT 05:59:09 TUESDAY 20.12.2022 ALTITUDE 49 METER

**Medical Checkup in the Health Center**